





# HANSON HILLS RECREATION AREA MOUNTAIN BIKE TRAIL MAP

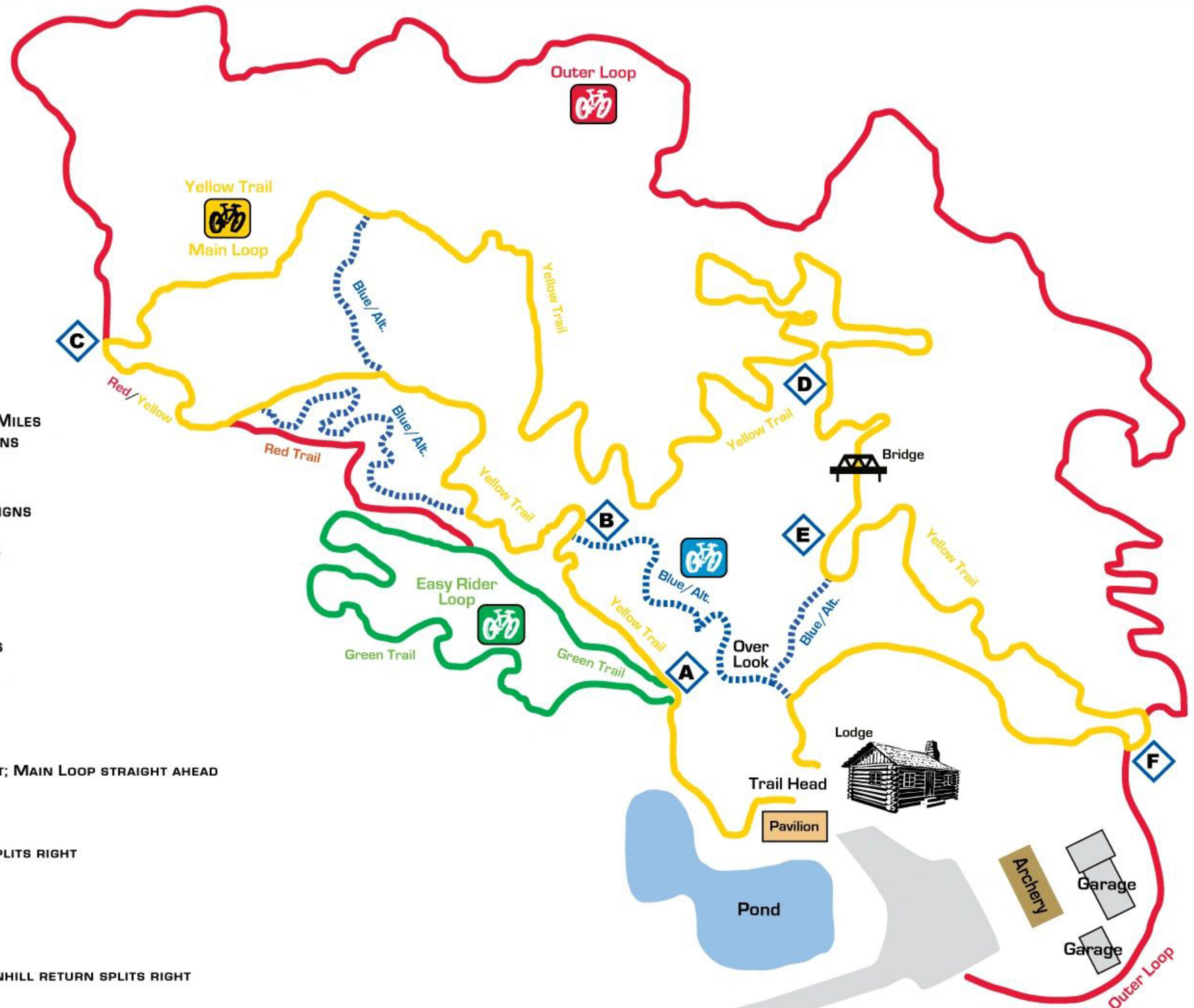


## LEGEND

-  EASY RIDER LOOP • 3 MILES  
FOLLOW **GREEN** BIKE SIGNS
-  MAIN LOOP • 10 MILES  
FOLLOW **YELLOW** BIKE SIGNS
-  MAIN LOOP ALTERNATES  
ARE **BLUE** BIKE SIGNS  
SOME SECTIONS ARE  
EXPERT LEVEL
-  OUTER LOOP • 11 MILES  
FOLLOW **RED** BIKE SIGNS

## Blue Trail Posts

- A** EASY RIDER AND OUTER LOOP SPLIT LEFT; MAIN LOOP STRAIGHT AHEAD
- B** OVERLOOK TRAIL TO RIGHT, EASY RIDING
- C** OUTER LOOP SPLITS LEFT; MAIN LOOP SPLITS RIGHT
- D** 1.4 MILE EXTENSION, TECHNICAL RIDING
- E** EASY RETURN TO LODGE SPLITS RIGHT
- F** OUTER LOOP RETURN SPLITS LEFT; DOWNHILL RETURN SPLITS RIGHT



**MAINTAINED TRAIL SYSTEM - \$2 Trail Donation Required FEED the RED Donation Tube**